

**CLIFTON RANGER DISTRICT
APACHE/SITGREAVES NATIONAL FOREST
ANNUAL OPERATING INSTRUCTIONS (AOI)
Ely Land & Cattle LLC**

**Mud Springs Allotment
2013**

I. PERMITTED USE:

The following table illustrates the number of livestock and season of use permitted on the Mud Springs Allotment as per Term Grazing Permit 30103014 issued to Ely Land & Cattle LLC.

KIND	CLASS	NUMBERS	AUM	SEASON OF USE
Cattle	Cow/Calf	360	5702	3/1 – 2/28
Horses	Mature	5	72	3/1 – 2/28
	Total	365	5774	

II. AUTHORIZED USE:

The following numbers and classes of livestock are authorized to graze on the Mud Springs Allotment this year.

KIND	CLASS	NUMBERS	AUM	SEASON OF USE
Cattle	Cow/Calf	159	2519	3/1 – 2/28
	Yearling	5	42	3/1 – 2/28
	Bull	8	144	3/1 – 2/28
Horses	Mature	5	72	3/1 – 2/28
	Total	177	2777	

III. ROTATION SCHEDULE:

Actual dates may vary dependent on utilization levels, range conditions and time required moving livestock.

PASTURE	NUMBER	SEASON OF USE	USE STANDARD
Southwest	125	10/1 – 2/28	35% - 45%
Pipeline	Rest	Rest	35% - 45%
Big	Rest	Rest	35% - 45%
North	Rest	Rest	35% - 45%
P.D.	Rest	Rest	35% - 45%
Holding	Rest	Rest	35% - 45%
Eagle Creek	Rest	Rest	35% - 45%
P-Bar	Rest	Rest	35% - 45%
Mud Springs Trap, Honeymoon Trap, Eagle Trap, Johnson Trap, Gust Trap, Filleman Trap, Holding Trap, Corral Bear Canyon Trap	Rest	Rest	35% - 45%

IV. ALLOWABLE USE STANDARDS

Allowable use of forage is based on the amount and kind of forage on the allotment, plant needs, range condition, trend, and grazing management strategy. Duration, frequency, and timing may be manipulated within the grazing schedule to meet allowable use standards.

The allowable use levels for this allotment are established for key areas and key species by pasture for the time period livestock are in a pasture. The use on key species in key areas will ultimately determine the length of the grazing period in each pasture. The establishment of the utilization standards is consistent with 36 CFR 222 regulations, FSM 2210 and 2230, and FSH 2209.21.

For simplicity, key areas are generally considered as follows: 1) full capacity rangeland located on ridgetops/mesas within a 1/4 mile from available water sources; 2) canyon bottoms/riparian areas with free flowing water or springs regardless of distance from water; 3) any area containing full capacity range with erosive soils and insufficient/marginal ground cover to protect the soil; or 4) areas containing habitat, whether occupied, suitable and unoccupied, or potentially suitable habitat, for threatened, endangered, or proposed species that are of concern to the Forest Service.

Key areas may be designated in cooperation with the Forest Service and the permittee.

V. ADMINISTRATION

1. The permittee will record actual use as it occurs, including livestock numbers and dates your permitted livestock are in a pasture. This information will be reported at the next annual validation meeting.
2. Any change or deviation from this Annual Operating Instructions is to be coordinated and confirmed in advance with the District. If emergency conditions require making a change immediately, the permittee will notify the District as soon as practical.
3. Livestock remaining in pastures beyond the specified rotation date, that are allowed to drift between pastures, or grazing in rested pastures may be considered a violation of your Term Grazing Permit.
4. Livestock should be moved when forage utilization objectives have been met or within 1 week of planned rotation dates, unless changes have been confirmed with District Range personnel.
5. The District may spot check range improvements before the entry date to insure improvements are in a satisfactory condition. Livestock will not be allowed to enter pastures if assigned improvements are not maintained to proper standards. Livestock are not allowed to enter pastures if fences will not keep livestock where they are placed

VI. SALT AND MINERAL BLOCK

Typically, salt or mineral blocks are not to be placed within a quarter mile of water or drainage bottoms. Salt may be placed closer than a quarter of a mile to water for treatment purposes. If salt is placed less than a quarter mile from water, it will be moved every day or within 4 days at the most to a new location no matter where the salt is placed. Salt will be used to attract cattle to areas of a pasture typically not utilized and or for soil/range condition treatment purposes. Blocks may be removed by the District if found near water, over-utilized areas, meadow bottoms or roads. Blocks should be placed in a way that does not encourage erosion but treats the soil to upgrade it from the present condition.

VII. MONITORING

Monitoring and evaluation is an essential aspect of good rangeland management. Monitoring and evaluation can be described as the gathering of information so the manager knows what is happening to rangeland resources and why. The intent of monitoring and evaluation is to test the success of the management strategy and if needed, make adjustments. The following types of monitoring can be collected and will be used by the Forest Service for management decisions.

1. Forage Production
2. Forage Utilization
3. Photo Points
4. Condition of Improvements
5. Actual Use
6. Grazing Response Index
7. Precipitation.

XII. PERMIT CONDITIONS

This Annual Operating Instructions is hereby made a part of the Term Grazing Permit as provided for in Part 2, Section 8(a). It complies with the standards and guidelines found in the Forest Plan.

Failure to comply with any of the terms and conditions specified in Parts 1, 2, and 3 of your Term Grazing Permit may result in suspension or cancellation, in whole or in part, after written notice. This is found in Part 1, Section 3, of your permit.

This decision is subject to administrative review, pursuant to 36 CFR 251; and any appeal of this decision must be fully consistent with 36 CFR 251.90. In accordance with 36 CFR 251.84, if you file an appeal, I am willing to meet with you to discuss any concerns you may have with my decision. If you file an appeal, you may request an oral presentation in the appeal or at any time prior to closing of the appeal record (36 CFR 251.97). Additionally, if you file an appeal, you may request a stay of my decision in the appeal or at any time prior to closing of the appeal record (36 CFR 251.91).

A notice of appeal must be filed with Jim Zornes, Forest Supervisor, Apache-Sitgreaves National Forest's, P.O. Box 640, Springerville, AZ 85938 within 45 days of the date of this decision. A copy of the notice of appeal must be filed simultaneously with Carol Telles District Ranger, Clifton Ranger District, 397240 AZ 75, Duncan, AZ 85534.

PERMITTEE

DATE

DISTRICT RANGER

DATE


XII. PERMIT CONDITIONS

This Annual Operating Instructions is hereby made a part of the Term Grazing Permit as provided for in Part 2, Section 8(a). It complies with the standards and guidelines found in the Forest Plan.


Failure to comply with any of the terms and conditions specified in Parts 1, 2, and 3 of your Term Grazing Permit may result in suspension or cancellation, in whole or in part, after written notice. This is found in Part 1, Section 3, of your permit.

This decision is subject to administrative review, pursuant to 36 CFR 251; and any appeal of this decision must be fully consistent with 36 CFR 251.90. In accordance with 36 CFR 251.84, if you file an appeal, I am willing to meet with you to discuss any concerns you may have with my decision. If you file an appeal, you may request an oral presentation in the appeal or at any time prior to closing of the appeal record (36 CFR 251.97). Additionally, if you file an appeal, you may request a stay of my decision in the appeal or at any time prior to closing of the appeal record (36 CFR 251.91).

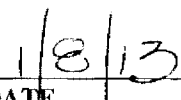
A notice of appeal must be filed with Jim Zomes, Forest Supervisor, Apache-Sitgreaves National Forest's, P.O. Box 640, Springerville, AZ 85938 within 45 days of the date of this decision. A copy of the notice of appeal must be filed simultaneously with Carol Telles District Ranger, Clifton Ranger District, 397240 AZ 75, Duncan, AZ 85534.



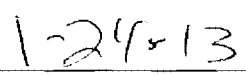
PERMITTEE



DISTRICT RANGER



DATE



DATE



RNGR304L

Annual Authorized Use Request for all types of Active Permits for Grazing Year 2013

fs Instance

12/19/2012 Page 12 of 22



Ely Land & Cattle LLC
PO BOX 838

WILLCOX, AZ 85644

Permittee ID: ELY LAND & CATTLE LLC
Managing Drg: 030103
Clifton Ranger District

I request that my grazing use be changed as indicated below.

Change in base property: Yes No Split Bill: Yes No

Permittee Signature and Date: [Signature] 1/8/13

Recommended by, Title, and Date: [Signature] 1/8/13

Approved by, Title, and Date: [Signature] DR 1-24-13

Permit ID	Prmt Line #	Auth Line #	Grazing Allot #	Grazing Allot Name	Permit Type	Livestock #	Livestock Knd	Date On	Date Off	Auth HMs	Au Fctr	AUMs	Non Use #	Non Use Class
30103014	1	1	00317	MUD SPRINGS	TERM	159 860	CATTLE	03/01	02/28	4320	1.32	5702		
30103014	2	1	00317	MUD SPRINGS	TERM	5 8	HORSE	03/01	02/28	60	1.2	72		
						5	YEARLING							
						3	BULL							