

Allotment Inspection Report

Date:
2021/09/02

District:
30103

Allotment:
Blackjack

Pasture:
Beef Eater

Key Area: Yes

Examiner(s): J.Dees

Permittee Present: No

Others Present: No

C1

Livestock Presence/Absence

Livestock present: No

Number Observed:

Utilization- Stubble Height

Species: Side oats

Height: (inches) 26

Height: (inches) 26

Average height: 26



Side oats

Species: Blue grama

Height: (inches) 12

Average height: 12



Blue grama

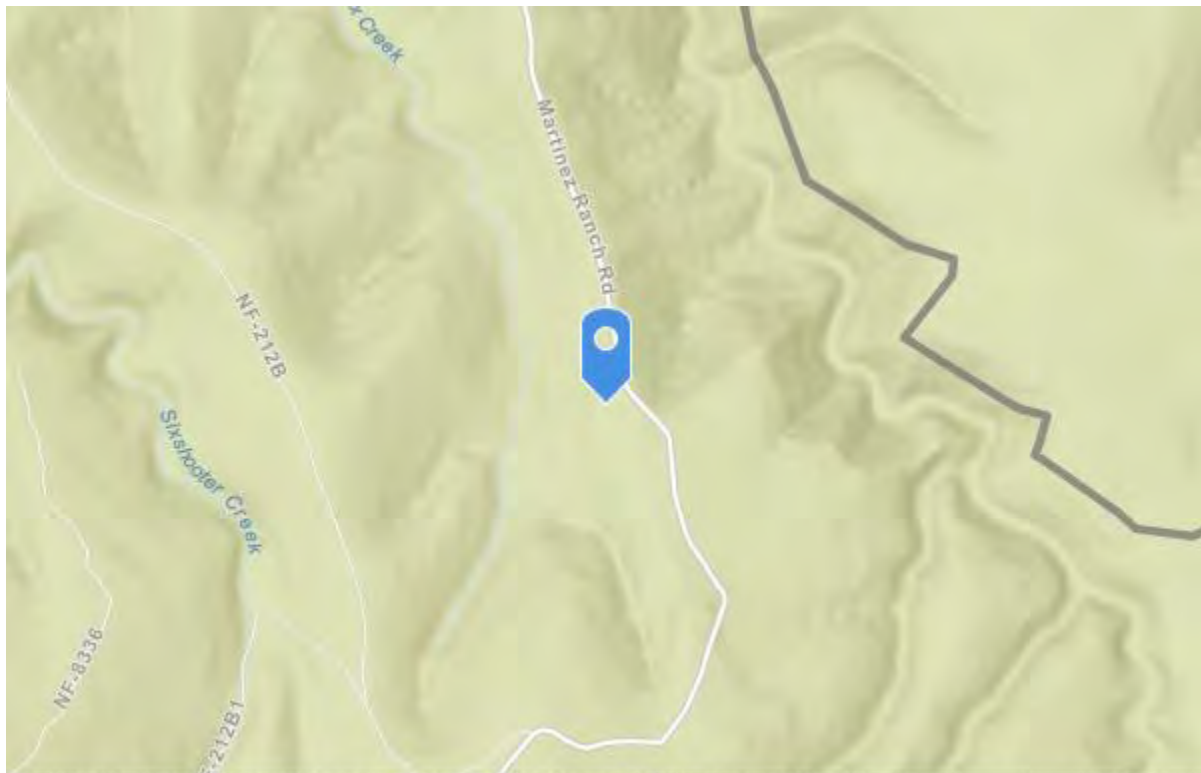


Blue grama

Production Estimates- Clip and Weigh

Using a 0.96 sq. ft. hoop, weigh the forage in Grams (less the bag weight) and times by 10 for pounds per acre.

Sample 1	
Sample 2	
Sample 3	
Sample 4	
Sample 5	
Sample 6	
Sample 7	
Sample 8	
Sample 9	
Sample 10	
Total Wet LBS per Acre	
% Air-dry Weight	
Total Dry lbs per Acre	



Esri, NASA, NGA, USGS, FEMA | Esri Community Maps Contributors, Esri, HERE, Garmin, ... Powered by Esri

Map (1:24000 Scale)

Range Readiness, Plant Phenology, & Vigor

Grass Species: Blue Grama (BOGR)

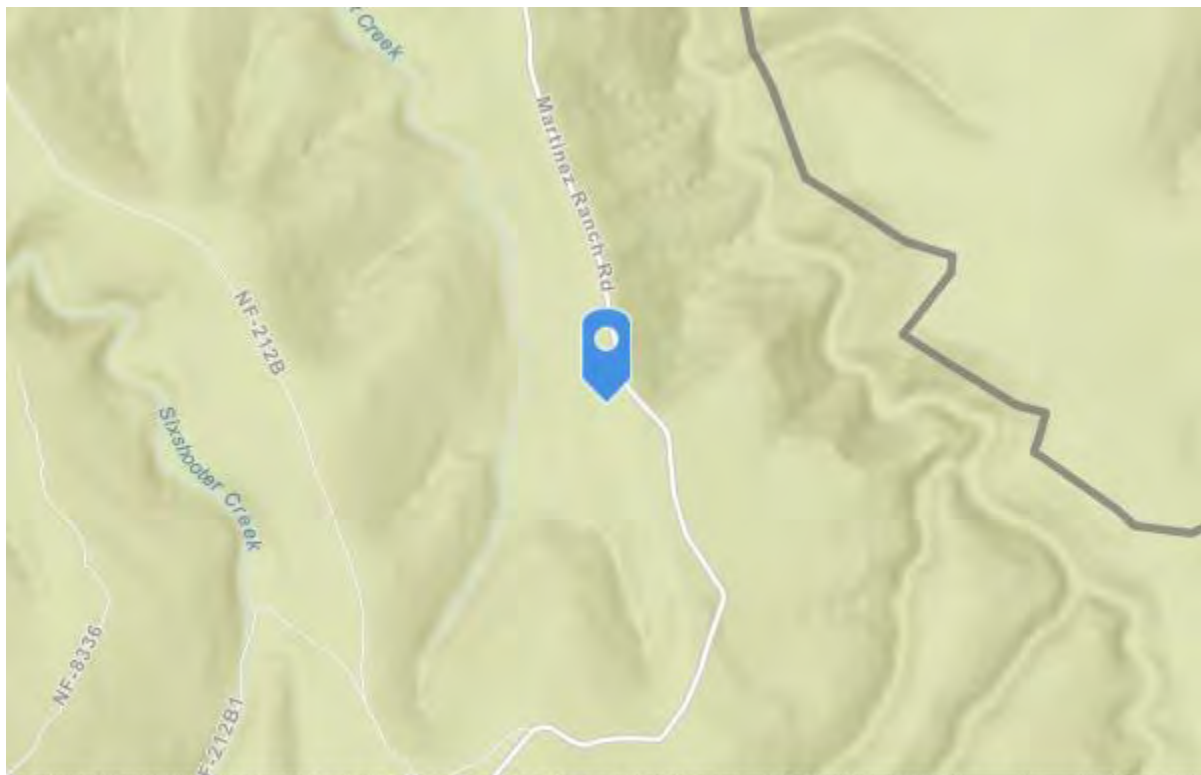
Grass Phenology: Headed out

Grass Stubble Height Inches: 12

Grass Species: Other

Grass Phenology: Headed out

Grass Stubble Height Inches: 26



Esri, NASA, NGA, USGS, FEMA | Esri Community Maps Contributors, Esri, HERE, Garmin, ... Powered by Esri

Map (1:24000 Scale)

Other Observations



North



East



South



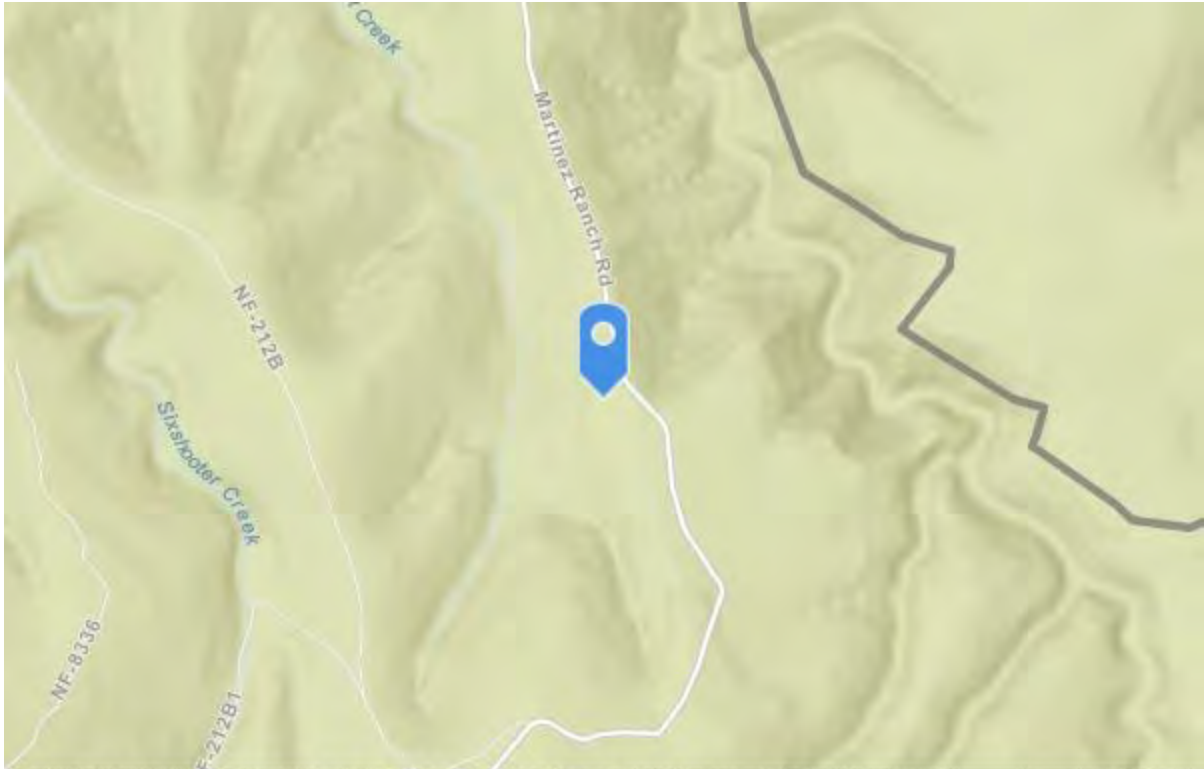
West



Main



Better view of board



Esri, NASA, NGA, USGS, FEMA | Esri Community Maps Contributors, Esri, HERE, Garmin, ... Powered by Esri

Map (1:24000 Scale)

General Location (1:400,000 Scale)

UTM: 12S 677751E 3665455N **Latitude:** 33.1132421549718 **Longitude:** -109.09490631903437

Allotment Inspection Report

Date:
2021/09/02

District:
30103

Allotment:
Blackjack

Pasture:
Beef Eater

Key Area: Yes

Examiner(s): J.Dees

Permittee Present: No

Others Present: No

Livestock Presence/Absence

Livestock present: No

Number Observed:

Production Estimates- Clip and Weigh

Using a 0.96 sq. ft. hoop, weigh the forage in Grams (less the bag weight) and times by 10 for pounds per acre.

Sample 1	
Sample 2	
Sample 3	
Sample 4	
Sample 5	
Sample 6	
Sample 7	
Sample 8	
Sample 9	
Sample 10	
Total Wet LBS per Acre	
% Air-dry Weight	
Total Dry lbs per Acre	



Esri, NASA, NGA, USGS, FEMA | Esri Community Maps Contributors, Esri, HERE, Garmin, ... Powered by Esri

Map (1:24000 Scale)



Bureau of Land Management, Esri, HERE, Garmin, NGA, USGS, NPS | Geospatial Technol... Powered by Esri

General Location (1:400,000 Scale)

Range Readiness, Plant Phenology, & Vigor

Grasses & Sedges:

Grass Species: Blue Grama (BOGR)

Grass Phenology: Headed out

Grass Stubble Height Inches: 18

Grass Species: Other

Grass Phenology: Headed out

Grass Stubble Height Inches: 20

Grass Species: Other

Grass Phenology: Headed out

Grass Stubble Height Inches: 36



Esri, NASA, NGA, USGS, FEMA | Esri Community Maps Contributors, Esri, HERE, Garmin, ... Powered by Esri

Map (1:24000 Scale)



1st idk (Cane Bluestem)



1st idk seed head and roots



I called this blue but it's the other one with longer end (Hairy Grama)



Side oats



2nd idk (Wolf Tail)



2nd idk seed head and roots

Other Observations



Main



Better view of board



North



East



South



West



Esri, NASA, NGA, USGS, FEMA | Esri Community Maps Contributors, Esri, HERE, Garmin, ... Powered by Esri

Map (1:24000 Scale)

UTM: 12S 676730E 3668250N **Latitude:** 33.13860415949778 **Longitude:** -109.10530532720415

Grass was thigh to waist high and included some I did not recognize. Those are probably annual Forbes but I collected samples to verify back at office. Mortality low.

Allotment Inspection Report

Date:
2021/09/02

District:
30103

Allotment:
Blackjack

Pasture:
Beef Eater

Key Area: Yes

Examiner(s): J.Dees

Permittee Present: No

Others Present: No

P5

Livestock Presence/Absence

Livestock present: No

Number Observed:

Utilization- Stubble Height

Species: Hairy Grama

Height: (inches) 27

Height: (inches) 22

Average height: 24.5



Side oats



Hairy Grama



Production Estimates- Clip and Weigh

Using a 0.96 sq. ft. hoop, weigh the forage in Grams (less the bag weight) and times by 10 for pounds per acre.

Sample 1	
Sample 2	
Sample 3	
Sample 4	
Sample 5	
Sample 6	
Sample 7	
Sample 8	
Sample 9	
Sample 10	
Total Wet LBS per Acre	
% Air-dry Weight	
Total Dry lbs per Acre	840



Esri, NASA, NGA, USGS, FEMA | Esri Community Maps Contributors, Esri, HERE, Garmin, ... Powered by Esri
Map (1:24000 Scale)

Range Readiness, Plant Phenology, & Vigor

Grass Species: Other

Grass Phenology: Headed out

Grass Stubble Height Inches: 22

Grass Species: Other

Grass Phenology: Headed out

Grass Stubble Height Inches: 27

Grass Species: Other

Grass Phenology: Headed out

Grass Stubble Height Inches: 28

Grass Species: Other

Grass Phenology: Headed out

Grass Stubble Height Inches: 38



ldk



2nd idk

Other Observations

P5



Main



Better look at board



North



East



South



West



Esri, NASA, NGA, USGS, FEMA | Esri Community Maps Contributors, Esri, HERE, Garmin, ... Powered by Esri

Map (1:24000 Scale)

UTM: 12S 675782E 3666383N **Latitude:** 33.12192957851395 **Longitude:** -109.11582520241767
