Approved Federal Burned Area Emergency Response (BAER) Funds Arizona National Forests, 2023-2025

AZ Forest	Fire	BAR Allocation	Year
Apache-Sitgreaves	Greer	$512,200	2025
Coconino	Basin	$17,000	2025
Coronado	Stronghold	$212,400	2025
Kaibab	Dragon Bravo	$1,418,500	2025
Kaibab	White Sage	$1,179,000	2025
Prescott	Grapevine and Racetrack	$20,000	2025
Tonto	Black	$991,000	2024
Tonto	Valentine	$16,000	2023
Total		$4,366,100	2023-2025

Information acquired via FOIA request #2026-FS-R3-06556-F.

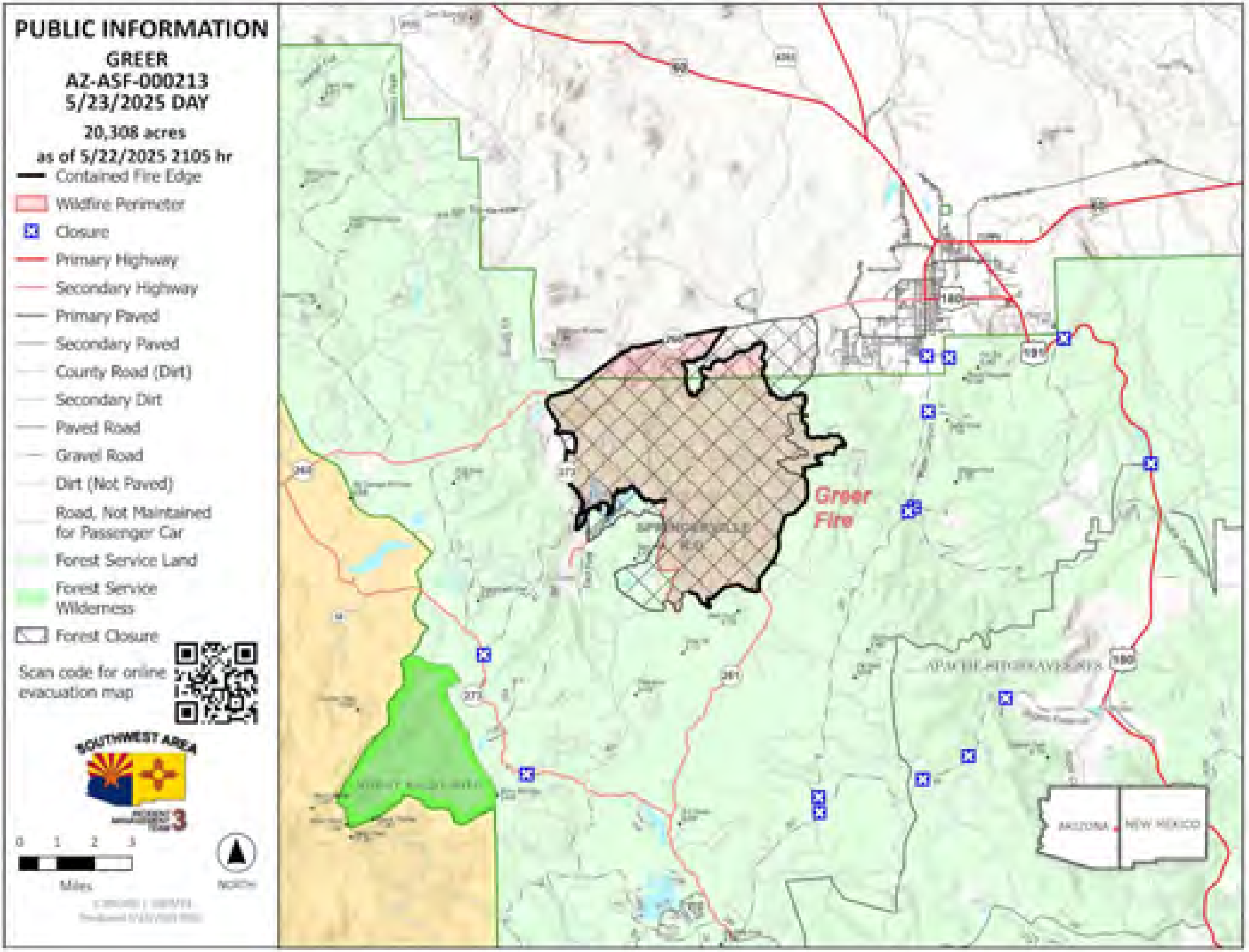
PUBLIC INFORMATION
GREER
AZ-ASF-000213
5/23/2025 DAY
20,308 acres
as of 5/22/2025 2105 hr
Contained Fire Edge
Wildfire Perimeter
Closure
Primary Highway
Secondary Highway
Primary Paved
Secondary Paved
County Road (Dirt)
Secondary Dirt
Paved Road
Gravel Road
Dirt (Not Paved)
Road, Not Maintained for Passenger Car
Forest Service Land
Forest Service Wilderness
Forest Closure
Scan code for online evacuation map
SOUTHWEST AREA
0 1 2 3
Miles
NORTH
Greer Fire
ARIZONA
NEW MEXICO

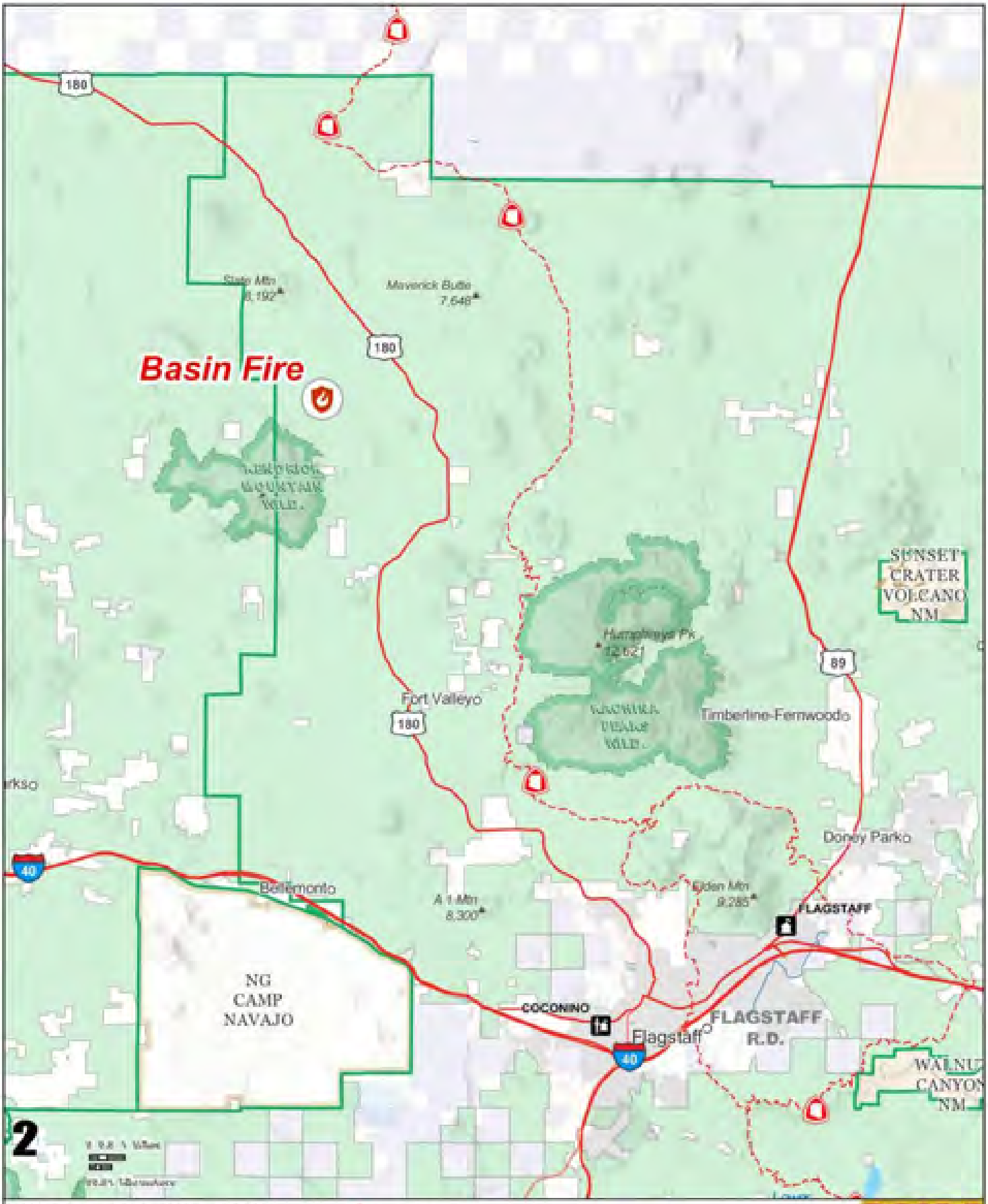

PUBLIC INFORMATION

Basin AZCOF-000576

Basin Fire Location

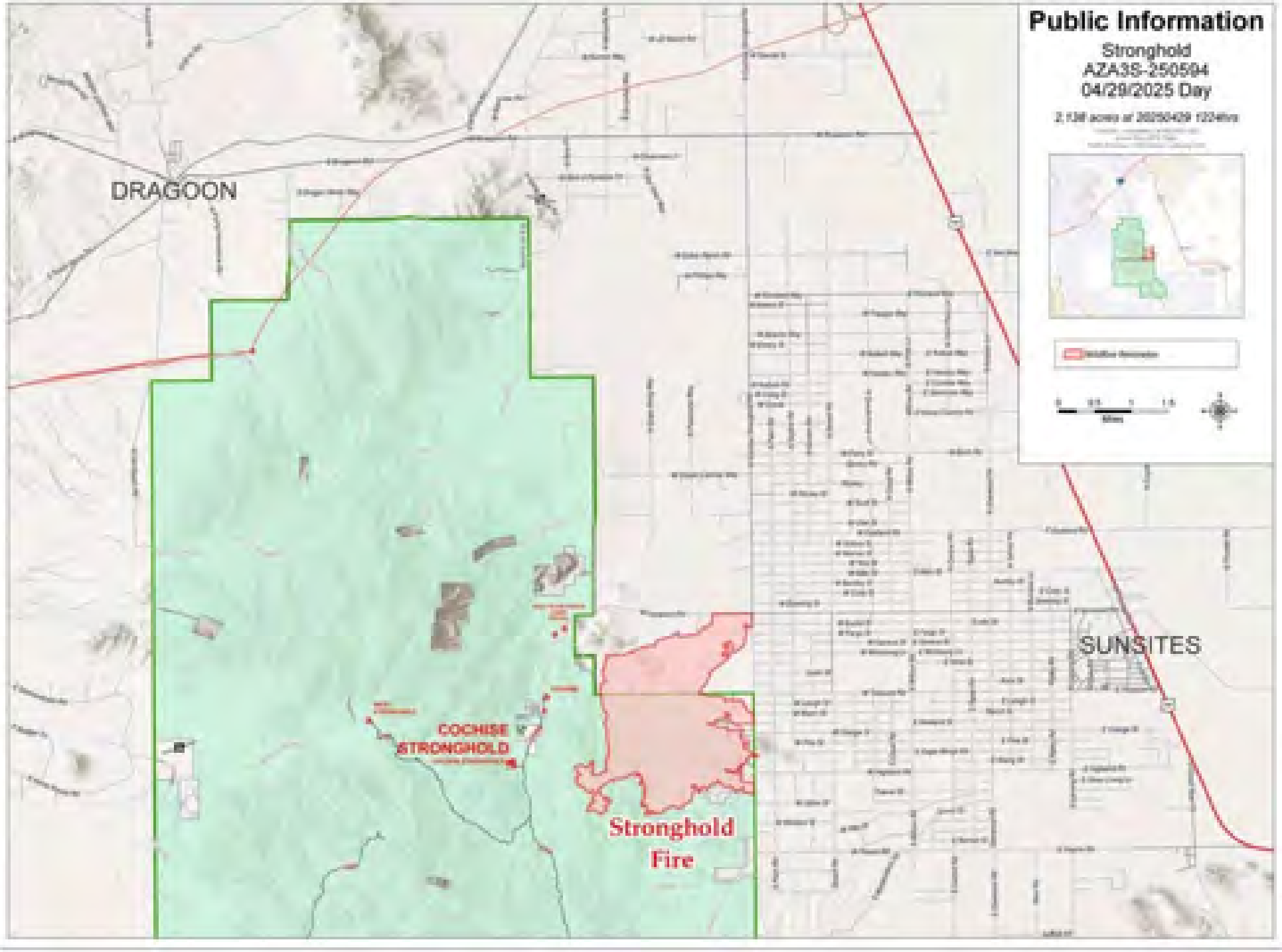
Public Information
Stronghold
AZA3S-250504
04/29/2025 Day
DRAGOON
SUNSITES
COCHISE
STRONGHOLD
Stronghold
Fire

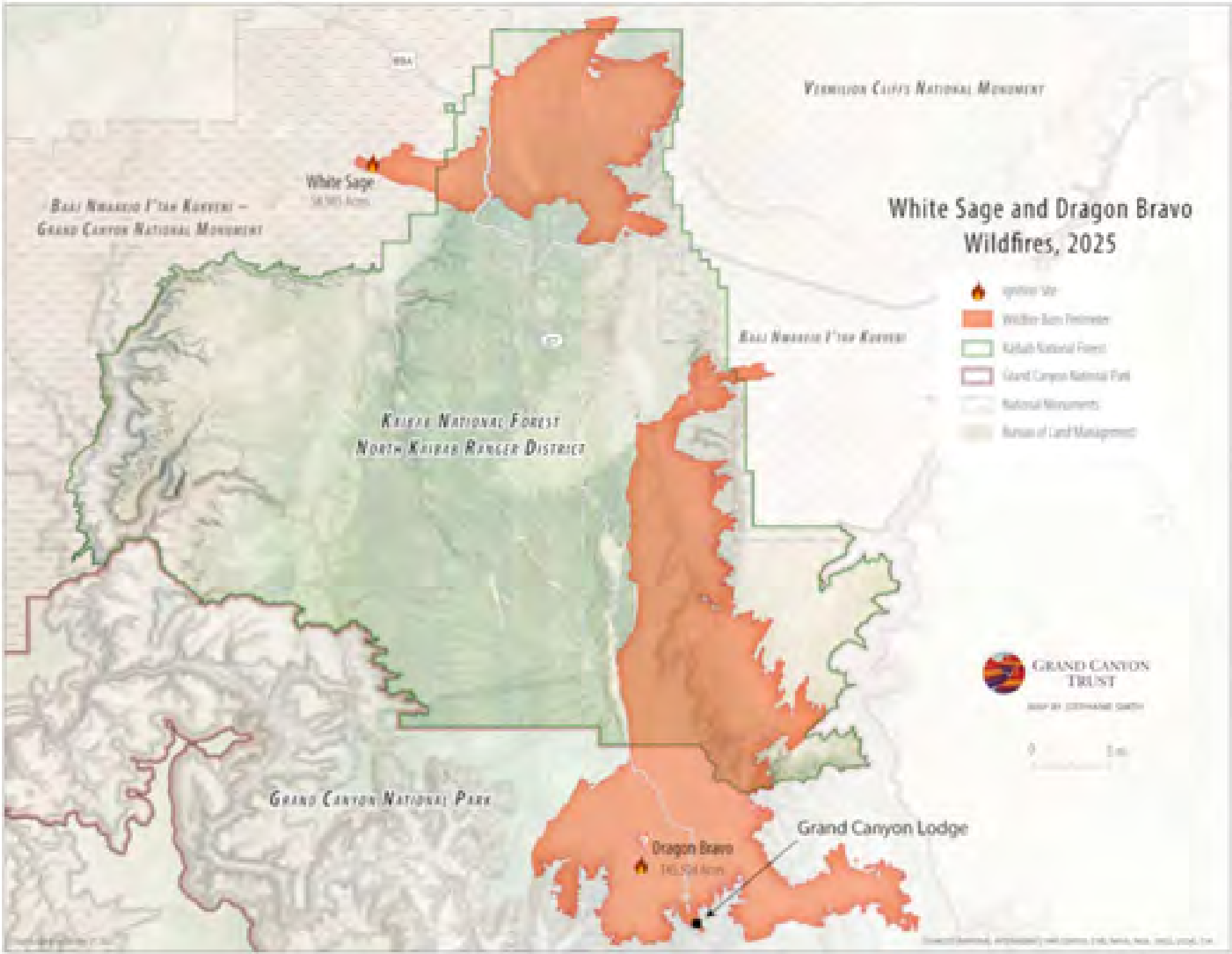
White Sage and Dragon Bravo
Wildfires, 2025
Vermilion Cliffs National Monument
Baaj Nwaakio I'tah Kuwvemi –
Grand Canyon National Monument
White Sage
Baaj Nwaakio I'tah Kuwvemi
Kaibab National Forest
North Kaibab Ranger District
Grand Canyon National Park
Dragon Bravo
Grand Canyon Lodge
Grand Canyon Trust

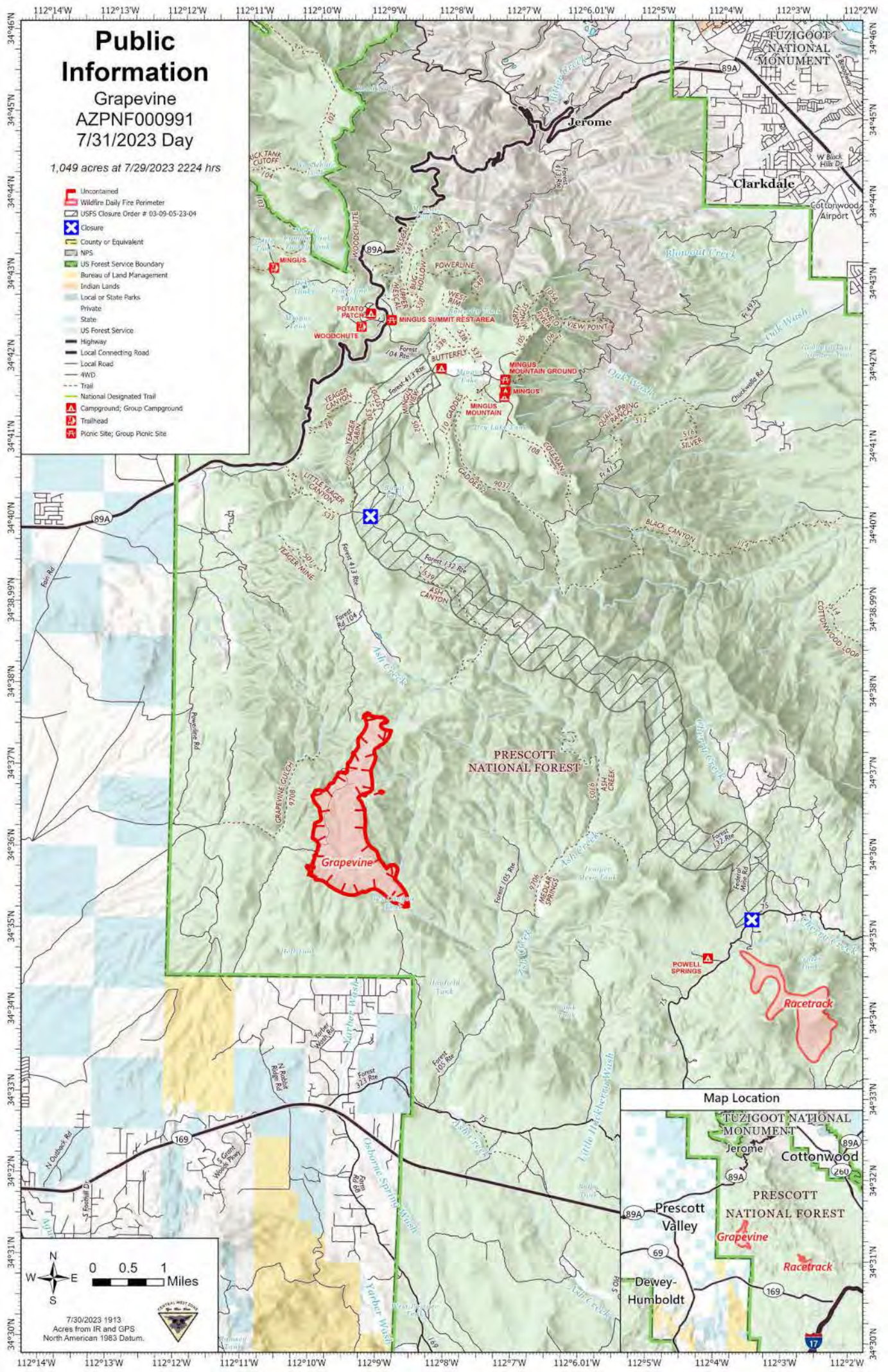
Public Information
Grapevine
AZPNF000991
7/31/2023 Day
1,049 acres at 7/29/2023 2224 hrs
Uncontained
Wildfire Daily Fire Perimeter
USFS Closure Order # 03-09-05-23-04
Closure
County or Equivalent
NPS
US Forest Service Boundary
Bureau of Land Management
Indian Lands
Local or State Parks
Private
State
US Forest Service
Highway
Local Connecting Road
Local Road
4WD
Trail
National Designated Trail
Campground; Group Campground
Trailhead
Picnic Site; Group Picnic Site
Jerome
Clarkdale
TUZIGOOT NATIONAL MONUMENT
Cottonwood Airport
MINGUS
POTATO PATCH
MINGUS SUMMIT REST AREA
WOODCHUTE
MINGUS MOUNTAIN GROUND
MINGUS
MINGUS MOUNTAIN
VIEW POINT
POWERLINE
BUTTERFLY
YEAGER CANYON
LITTLE YEAGER CANYON
YEAGER CABIN
COLEMAN
QUAIL SPRING RANCH
SILVER
BLACK CANYON
ASH CANYON
TEAGER MINE
COTTONWOOD LOOP
PRESCOTT NATIONAL FOREST
Grapevine
POWELL SPRINGS
Racetrack
MEDLAR SPRINGS
Map Location
Prescott Valley
Dewey-Humboldt
0 0.5 1 Miles
7/30/2023 1913
Acres from IR and GPS
North American 1983 Datum.

Public Information

BLACK
AZ-TNF-001130
7/21/2024 NIGHT

11,162 acres
as of 7/18/2024 2154hr

- Incident Command Post
- Arizona Trail
- Contained
- Uncontained
- Wildfire Daily Fire Perimeter
- Closure Area
- Forest Service Land
- National Park Service Lands

SOUTHWEST AREA
INCIDENT MANAGEMENT TEAM 3

0 0.5 1 1.5 2
Miles

NORTH

1:100,000 | SW3 CIMT
Produced 7/21/2024 1633 | Acres from IR and GPS
North American 1983 Datum. | GCS (Latitude/Longitude)

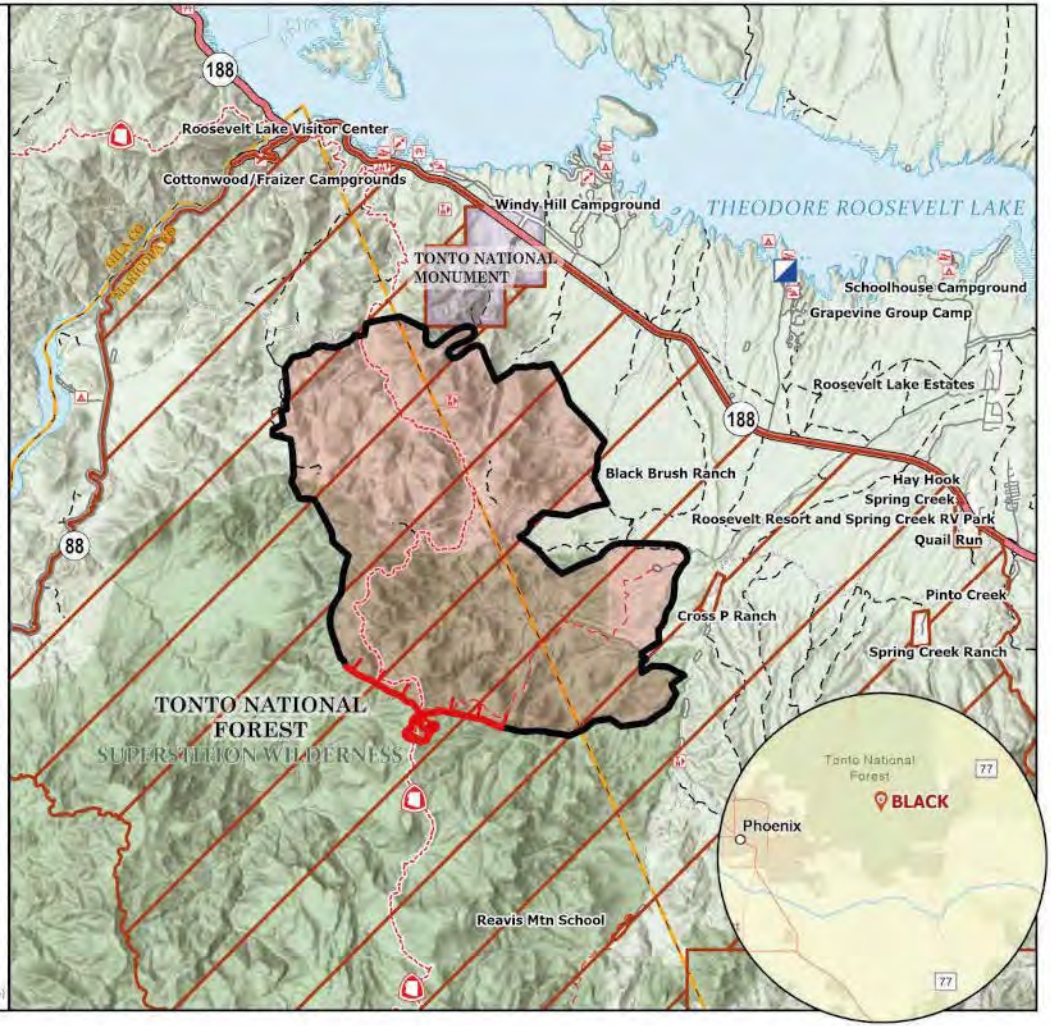

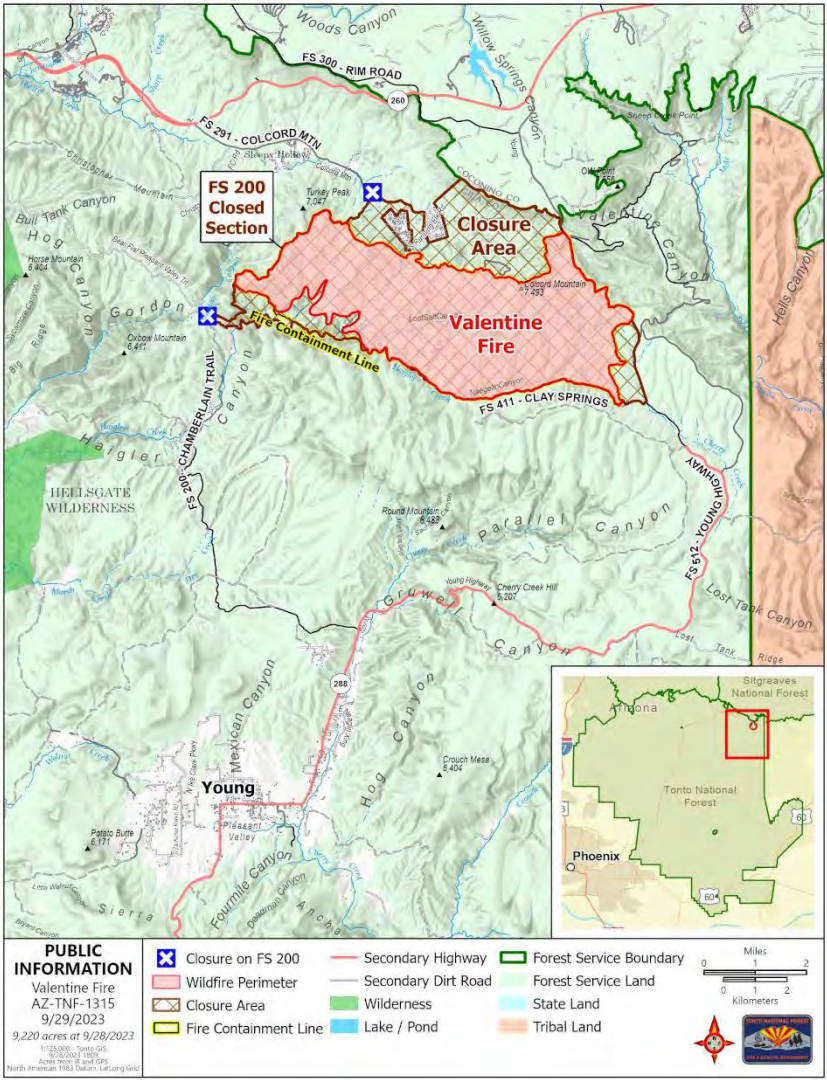
FS 200 Closed Section
Closure Area
Valentine Fire
Fire Containment Line
FS 300 - RIM ROAD
FS 291 - COLCORD MTN
FS 411 - CLAY SPRINGS
FS 200 - CHAMBERLAIN TRAIL
FS 512 - YOUNG HIGHWAY
HELLSGATE WILDERNESS
Young
Woods Canyon
Willow Springs Canyon
Bull Tank Canyon
Hog Canyon
Gordon Canyon
Hargler Canyon
Parallel Canyon
Gruwell Canyon
Lost Tank Canyon
Hellis Canyon
Mexican Canyon
Fourmile Canyon
Sierra Ancha
Turkey Peak 7,047
Colcord Mountain 7,493
Orbow Mountain 6,411
Round Mountain 6,488
Cherry Creek Hill 5,207
Crouch Mesa 6,404
Potato Butte 6,171
Pleasant Valley
Sitgreaves National Forest
Arizona
Tonto National Forest
Phoenix
PUBLIC INFORMATION
Valentine Fire
AZ-TNF-1315
9/29/2023
9,220 acres at 9/28/2023
1:125,000 - Tonto GIS 9/28/2023 1809
Acres from IR and GPS
North American 1983 Datum, LatLong Grid
Closure on FS 200
Wildfire Perimeter
Closure Area
Fire Containment Line
Secondary Highway
Secondary Dirt Road
Wilderness
Lake / Pond
Forest Service Boundary
Forest Service Land
State Land
Tribal Land
Miles
Kilometers