



United States Department of the Interior



BUREAU OF LAND MANAGEMENT

Phoenix District
21605 North 7th Avenue
Phoenix, Arizona 85027
www.blm.gov/arizona
October 4, 2018

In Reply Refer To:
4160 (AZP020)
#03002

CERTIFIED MAIL: 7011 1570 0000 7962 5810 RETURN RECEIPT REQUESTED

David and Lisa Lanford
PO Box 137
Palo Verde, AZ 85343

NOTICE OF PROPOSED DECISION

Dear David and Lisa Lanford:

In 2015, you were notified that the A Lazy T (#03002) Allotment (Allotment) would be assessed and evaluated to determine if resource conditions are meeting the Arizona Standards for Rangeland Health, land use plan objectives, allotment-specific objectives, and to determine if the terms and conditions of the permit are in conformance with the Arizona Guidelines for Grazing Administration in order to fully process the reissuance of the grazing permit on the Allotment.

BACKGROUND

The Lower Sonoran Field Office initiated the allotment evaluation process in 2013 for the A Lazy T Allotment permit. Monitoring data was collected for the evaluation between 2013 and 2015. The evaluation area is located in Maricopa County, northwest of Gila Bend, Arizona within the Phoenix District of the Bureau of Land Management (BLM). The Allotment is within the Lower Sonoran Field Office, with intermingled state and private lands throughout the Allotment. The Allotment is approximately 19,026 acres in size; 5,072 acres are federally managed, 7,653 acres are managed by the state, and 6,301 acres are private lands.

Following the analysis, interpretation, and evaluation of monitoring data, it was determined that land use plan objectives, allotment specific objectives, and Standard 3 (Desired Resource Conditions) of the Arizona Standards for Rangeland Health have been achieved on the upland portions of the Allotment. However, one of two plots (Key Area 2) failed to achieve Standard 1 (Upland Sites) due to signs of accelerated erosion in the form of rills, pedestalling, and gully formation. It was determined that current and historical livestock use is likely the causal factor for the non-achievement of Standard 1. Otherwise, the rangeland health assessment and

evaluation indicates that the upland soils exhibit infiltration, permeability, and erosion rates that are appropriate to the soil type, climate and landform. Standard 2 (Riparian-Wetland Sites) does not apply to this Allotment, as no riparian areas are present.

As part of the draft land health evaluation (LHE), technical recommendations were developed to ensure that the Allotment would continue meeting and/or make significant progress towards meeting the Arizona Standards for Rangeland Health, land use plan objectives and allotment specific objectives. As a result, the BLM has prepared the Gable Complex Grazing Permit Renewal Environmental Assessment (EA) (DOI-BLM-AZ-P020-2018-0040-EA) to analyze a range of alternatives for reissuing the grazing permit.

The Environmental Assessment (EA), Finding of No Significant Impact (FONSI), and Proposed Decisions may be viewed or downloaded from the BLM Land Use Planning and NEPA Register Page under the following link:

<https://go.usa.gov/xPKjY> (this link is case sensitive)

PUBLIC INVOLVEMENT

Public scoping was conducted via letter sent to the Consultation, Coordination, and Cooperation list. Recipients were asked to comment on the draft LHE and the Proposed Action. The scoping period was November 24, 2015 through December 24, 2015. The BLM received scoping comments from the Western Watersheds Project.

PROPOSED DECISION

After reviewing the analysis presented in the EA and approving a FONSI, it is my proposed decision to implement the Proposed Action described in the EA to authorize livestock grazing use on the A Lazy T Allotment with a term of 10-years beginning March 1, 2019, upon acceptance of the permit. A new grazing permit will be offered once this decision becomes final.

Through the allotment evaluation process, it was determined that the following management actions are appropriate to ensure meeting land use plan objectives, Arizona Standards for Rangeland Health, and allotment specific objectives for the A Lazy T Allotment. In accordance with Title 43 Code of Federal Regulations (CFR) 4100 and based upon the allotment evaluation your permit is adjusted as follows:

Proposed Permitted Livestock Use:

Permittee	Allotment	Livestock Number and Kind	Grazing Period	Percent Public Land	Type of Use	Animal Unit Months (AUMs)
David L and Lisa L Landford	A Lazy T	0	3/1-2/28	100%	Ephemeral	0

Other Terms and Conditions:

In accordance with 43 Code of Federal Regulations(CFR) 4110.3-2 the following terms and conditions of your permit (Authorization #0202286) will be adjusted as follows:

1. The permittee must properly complete, sign and date an Actual Grazing Use Report Form (BLM Form 4230-5) annually and at the termination of all ephemeral use. The completed form(s) must be submitted to the BLM, Lower Sonoran Field Office (LSFO) within 15 days from the last day of authorized annual grazing use (43 CFR 4130.3-2 (d)).
2. When forage conditions warrant, cattle grazing only may be authorized upon application to utilize an ephemeral forage crop pursuant to federal grazing regulations, special management requirements, and other guidance.

Proposed Range Improvement:

The addition of a 4.8 mile fence to separate the ephemeral BLM lands from the perennial State lands within the Allotment (Map 1).

RATIONALE

Based on the data compiled and analyzed for this LHE, the A Lazy T Allotment is achieving Standard 3 and partially achieving Standard 1 of the Arizona Standards for Rangeland Health on uplands. Vegetation attributes such as vigor, recruitment and composition are appropriate for the area under current grazing management, and soils are stable. Species composition and structure were typical of the ecological communities within the Allotment.

Adjustments to terms and conditions and management practices are necessary in order to continue to meet and/or make significant progress towards meeting Standards for Rangeland Health and Guidelines for Grazing Administration and other Land Use Plan multiple use objectives. The proposed changes in terms and conditions and management practices are in conformance with Arizona Guidelines for Grazing Administration and will provide for forage on a multiple use sustained yield basis and support wildlife habitat requirements.

AUTHORITY

The authority for this decision is contained in Title 43 of the Code of Federal Regulations, as amended, effective July 11, 2006, which states in pertinent subparts and sections:

§ 4100.0-8 The authorized officer shall manage livestock grazing on public lands under the principle of multiple use and sustained yield, and in accordance with applicable land use plans...Livestock grazing activities and management actions approved by the authorized officer shall be in conformance with the land use plan as defined at 43 C.F.R. 1601.0-5(b).

§4110.2-4 After consultation, cooperation, and coordination with the affected grazing permittees or lessees, the State having lands or responsible for managing resources within the area, and the interested public, the authorized officer may designate and adjust grazing allotment boundaries. The authorized officer may combine or divide allotments, through an agreement or by decision, when necessary for the proper and efficient management of public rangelands.

§4110.3 The authorized officer shall periodically review the permitted use specified in a grazing permit or lease and shall make changes in the permitted use as needed to manage, or improve rangeland productivity, to assist in restoring ecosystems to properly functioning condition, to conform with land use plans or activity plans, or comply with the provisions of subpart 4180 of this part. These changes must be supported by monitoring, field observations, ecological site inventory, or other data acceptable to the authorized officer.

§4110.4(a) Where there is a decrease in public land acreage available for livestock grazing within an allotment: (1) Grazing permits or leases may be cancelled or modified as appropriate to reflect the changed area of use.

§4120.3-1(a) Range improvements shall be installed, used, maintained, and/or modified on the public lands, or removed from these lands, in a manner consistent with multiple-use management.

§4120.3-2(b) Subject to valid existing rights, title to permanent range improvements such as fences, wells, and pipelines where authorization is granted after August 21, 1995 shall be in the name of the United States. The authorization for all new permanent water developments such as spring developments, wells, reservoirs, stock tanks, and pipelines shall be through cooperative range improvement agreements. A permittee's or lessee's interest in contributed funds, labor, and materials will be documented by the Bureau of Land Management to ensure proper credit for the purposes of §§ 4120.3-5 and 4120.3-6(c).

§4130.2(b) The authorized officer shall consult, cooperate and coordinate with affected permittees or lessees, the State having lands or responsible for managing resources within the area, and the interested public prior to the issuance or renewal of grazing permits and leases.

§4130.3 Livestock grazing permits and leases shall contain terms and conditions determined by the authorized officer to be appropriate to achieve the management and resource condition objectives for the public lands and other lands administered by the Bureau of Land Management, and to ensure conformance with the provisions of subpart 4180 of this part.

§4110.3-2(b) When monitoring or field observations show grazing use or patterns of use are not consistent with the provisions of subpart 4180, or grazing use is otherwise causing an unacceptable level or pattern of utilization, or when use exceeds the livestock carrying capacity as determined through monitoring, ecological site inventory, or other acceptable methods, the authorized officer shall reduce permitted grazing use or otherwise modify management practices.

§4110.3-3(a) After consultation, cooperation, and coordination with the affected permittee or lessee, the State having lands or managing resources within the area, and the interested public, reductions of permitted use shall be implemented through a documented agreement or by decision of the authorized officer. Decisions implementing §§ 4110.3-2 shall be issued as proposed decisions pursuant to 4160.1 of this part, except as provided in paragraph (b) of this section.

§4130.3 Livestock grazing permits and leases shall contain terms and conditions determined by the authorized officer to be appropriate to achieve the management and resource condition objectives for the public lands and other lands administered by the Bureau of Land Management, and to ensure conformance with the provisions of subpart 4180 of this part.

§4130.3-1(a) The authorized officer shall specify the kind and number of livestock, the period(s) of use, the allotment(s) to be used, and the amount of use in animal unit months, for every grazing permit or lease. The authorized livestock grazing use shall not exceed the livestock carrying capacity of the allotment.

§4130.3-1(c) Permits and leases shall incorporate terms and conditions that ensure conformance with subpart 4180 of this part.

§4130.3-2 The authorized officer may specify in grazing permits or leases other terms and conditions which will assist in achieving management objectives, provide for proper range management or assist in the orderly administration of the public rangelands. These may include but are not limited to: ... (d) A requirement that permittees or lessees operating under a grazing permit or lease submit within 15 days after completing their annual grazing use, or as otherwise specified in the permit or lease, the actual use made; ... (f) Provisions for livestock grazing temporarily to be delayed, discontinued or modified to allow for the reproduction, establishment, or restoration of vigor of plants ... or for the protection of other rangeland resources and values consistent with objectives of applicable land use plans...

§4130.3-3 Following consultation, cooperation, coordination with the affected lessees or permittees, the State having lands or responsible for managing resources within the area, and the interested public, the authorized officer may modify terms and conditions of the permit or lease when the active use or related management practices are not meeting the land use plan, allotment management plan or other activity plan, or management objectives, or is not in conformance with the provisions of subpart 4180 or this part. To the extent practical, shall provide to affected permittees or lessees, States having lands or responsibility for managing resources within the affected area, and the interested public an opportunity to review, comment and give input during the preparation of reports that evaluate monitoring and other data that are used as a basis for making decisions to increase or decrease grazing use, or to change the terms and conditions of a permit or lease.

§4160.2 Any applicant, permittee, lessee or other interested public may protest the proposed decision under 4160.1 of this title in person or in writing to the authorized officer within 15 days after receipt of such decision.

§4180.2(c) The authorized officer shall take appropriate action as soon as practicable but not later than the start of the next grazing year upon determining that existing grazing management practices or levels of grazing use on public lands are significant factors in failing to achieve the standards and conform with the guidelines that are made effective under this section.

Appropriate action means implementing actions pursuant to subparts 4110, 4120, 4130, and 4160 of this part that will result in significant progress toward fulfillment of the standards and significant progress toward conformance with the guidelines.

RIGHT OF PROTEST AND/OR APPEAL

Any applicant, permittee, lessee, or other affected interest may protest this proposed decision under 43 CFR §§ 4160.1 and 4160.2 within 15 calendar days after receipt of this proposed decision. Protests may be either in person or in writing to Bureau of Land Management, Lower Sonoran Field Office ATTN: Edward J. Kender, Field Manager, 21605 North 7th Avenue, Phoenix, Arizona 85027.

The protest, if filed, should clearly and concisely state the reason(s) as to why the proposed decision is in error. In absence of a protest, the proposed decision will become the final decision of the authorized officer without further notice in accordance with 43 CFR § 4160.3, unless otherwise provided in the proposed decision.

Any applicant, permittee, lessee or other person whose interest is adversely affected by the final decision may file an appeal and petition for stay of the final decision pending final determination on appeal under 43 CFR §4160.4, §4.21 and must follow the requirements set forth in §§ 4.470 through 4.480 of this title. The appeal and petition for stay must be filed in the office of the authorized officer, as noted above, within 30 calendar days following receipt of the final decision, or 30 calendar days after the proposed decision becomes final.

The appeal shall comply with the provisions of 43 CFR 4.470 and state the reasons, clearly and concisely, why the appellant thinks the final decision is in error. When filing a petition for stay, the appellant must show sufficient justification based on the following standards:

1. The relative harm to the parties if the stay is granted or denied.
2. The likelihood of the appellant's success on the merits.
3. The likelihood of immediate and irreparable harm if the stay is not granted, and
4. Whether the public interest favors the stay.



 Edward J. Kender
 Field Manager, Lower Sonoran Field Office

10/4/18

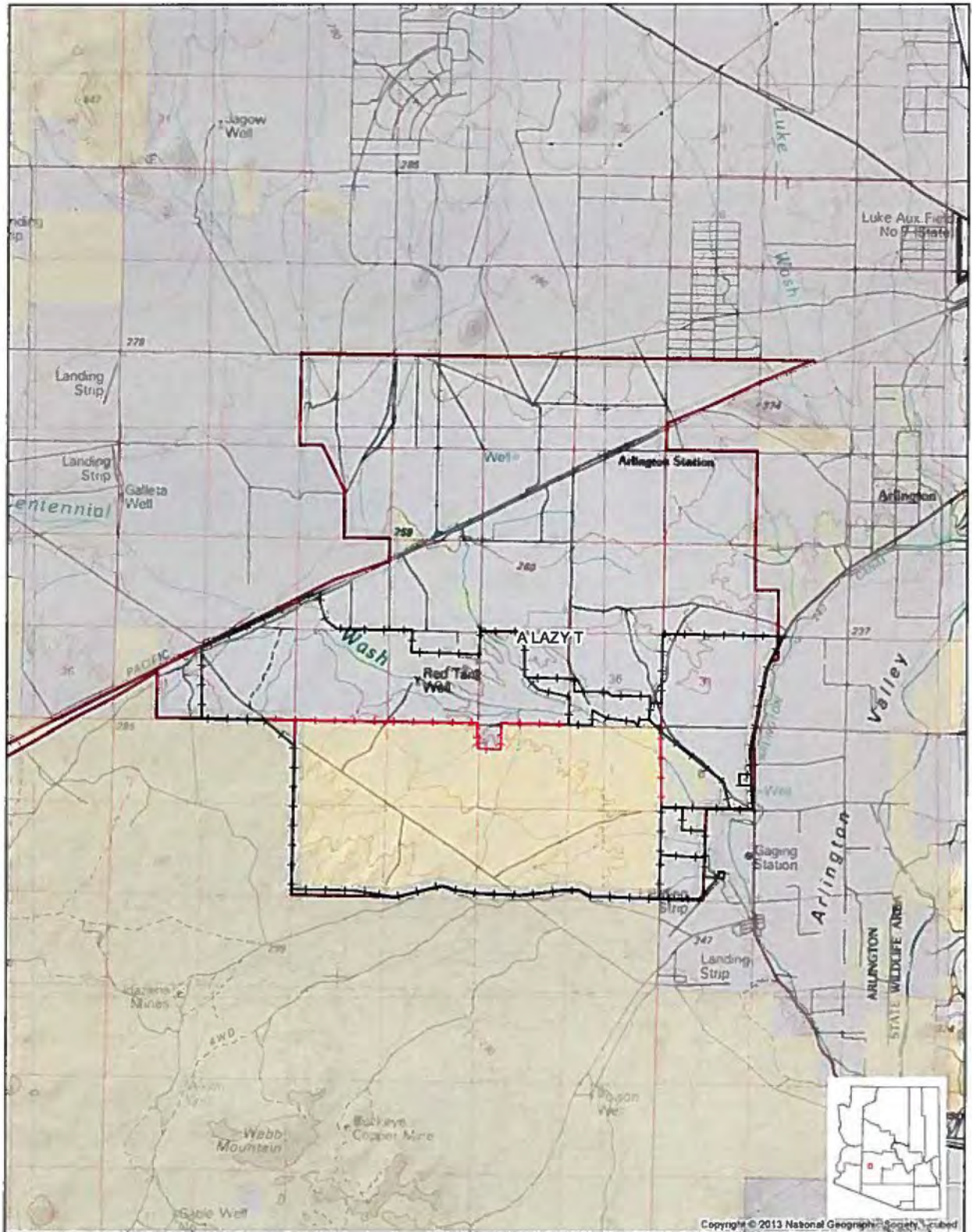
 Date

Enclosures: CCC list




CCC List

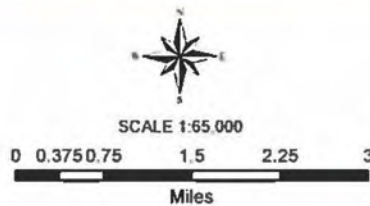
David and Lisa Lanford	7011 1570 0000 7962 5810
Arizona Game and Fish Dept. Region 4	7016 1370 0000 0937 7175
Arizona Game and Fish Dept. Region 6	7016 1370 0000 0937 7168
Arizona Cattlemen's Association	7016 1370 0000 0937 7199
Center for Biological Diversity	7016 1370 0000 0937 7205
Western Watersheds Project ATTN Greta Anderson	7016 1370 0000 0937 7182
The Wilderness Society ATTN Mike Quigley	7016 1370 0000 0937 7212
K Cross Cattle Co. LLC ATTN Carter Gable	7011 1570 0000 7962 5841

A Lazy T Allotment Fences



Map 2. Existing & Proposed Fencing

-  Proposed Fences
 -  Existing Fences
 -  Allotment
- Bureau of Land Management



SCALE 1:65,000

Map Prepared by
 Author: bbuttaioni
 Date: 9/11/2018

Source: BLM GIS, ADOT, USGS, BOC, USDA

Coordinate System: NAD 1983 UTM Zone 12N
 Projection: Transverse Mercator
 Datum: North American 1983

No warranty is made by the Bureau of Land Management as to the accuracy, reliability, or completeness of these data for individual use or aggregate use with other data.



UNITED STATES DEPARTMENT OF THE INTERIOR
BUREAU OF LAND MANAGEMENT
 PHOENIX DISTRICT OFFICE