

ANNUAL OPERATING PROVISIONS
2007-2008
CEDAR SPRINGS, TWO TROUGHS & SEVENTY SIX ALLOTMENTS
Daryl A. Wolfswinkel, PERMITTEE
Safford Ranger District
Coronado National Forest

I. AUTHORIZATION You are authorized to graze the following in 2007-2008.

<u>Number of Cattle</u>	<u>Pasture</u>	<u>Grazing Period</u>
150	Cedar Springs	11/01 - 03/31/08
100	Two Troughs	11/01 - 03/31/08
285	Seventy Six	11/01 - 03/31/08

II. ADMINISTRATION The following procedures will be followed:

1. Grazing fees must be paid before placing livestock on the allotment.
2. At least 5 days notice must be given the District before placing livestock on the allotment.
3. Sub-leasing is prohibited. You must own the livestock placed on the allotment. They must be branded and registered in your name. A current copy of your brand certificate must be on file at the district office.
4. The permittee will record actual use as it occurs. Information should be recorded as it occurs. "Actual use as it occurs" means livestock numbers and dates your permitted livestock are in a pasture. It also means livestock on your allotment from an adjacent allotment as a result of broken fences or open gates.
5. Any change or deviation from this Annual Operating Provision is to be coordinated and confirmed at least 14 days in advance with the District. If emergency conditions require making a change immediately, the permittee will notify the District as soon as possible.
6. Failure to place livestock on the allotment on time is not sufficient reason for an extension of the grazing season.
7. If you elect to take non-use, it must be requested in writing at least 30 days prior to the grazing period.
8. Any request for an extension in the grazing season will be done at least 14 days before the end of the grazing season. Livestock left on the allotment after the "off" date may be considered a violation of your Term Grazing Permit and will be charged for at the commercial rate.
9. Livestock allowed to remain in pastures beyond the specified rotation date, allowed to drift between pastures, or allowed in a rested pasture may be considered a violation of your Term Grazing Permit.

10. Livestock should be moved within 3 days of planned rotation dates or when forage utilization objectives have been met. At least 90% of the permitted livestock should be moved by the scheduled date.

Page 2

11. The District may spot check fences before the entry date to insure fences are in a satisfactory condition. Livestock will not be allowed to enter the Forest if fences will not keep livestock where they are placed.

12. The District, with input from the permittee, will determine the entry date or early removal is needed for resource protection based on existing conditions.

13. No construction activities (ie., heavy machinery operations) or large scale herding of cattle will take place between 03/31 and 08/31 each year.

III. ALLOWABLE USE The scheduled rotation, grazing season, and livestock numbers are indicated in Section I of this Annual Operating Provision. Adjustments in numbers, rotation schedule, or season of use will be made if allowable use standards are exceeded. Cattle will be moved to the next scheduled pasture or off the allotment when these forage utilization standards are met. To achieve the desired allowable use, it is important to have proper livestock distribution. The **maximum** allowable use is:

Woodland, Chaparral and grasslands - 45%

Riparian areas - 40%

This use will meet northern goshawk guidelines and management conditions of the U. S. Fish and Wildlife Service that pertain to Mexican spotted owl critical habitat requirements.

IV. MITIGATION MEASURES In order to conform to U. S. Fish and Wildlife Service requirements for a may affect, not likely to adversely affect critical habitat for the Mexican spotted owl, the following management conditions will be implemented:

1. Mineral supplement sites in other Mexican spotted owl suitable, capable, and foraging habitats will be regularly rotated to reduce trampling and grazing impacts to vegetation.

2. Monitor forage use to insure forage use does not exceed Maximum use levels.

3. No construction should take place on the allotment between 3/1 and 6/30.

V. LIVESTOCK DISTRIBUTION AND SALTING

The primary objectives are to obtain uniform distribution and proper utilization of forage over those portions of the allotment that cattle can utilize. Cattle will be moved into normally dry areas where feed is available and water is present.

Salt and protein supplement can be used as a tool to obtain better distribution. Salt will be placed on good feed one-quarter to one-half mile from water. Suggested locations are ridges, knolls, benches, low saddles, or gentle slopes. Blocks should be placed in areas before livestock are moved onto the unit and will be removed when allowable use objectives have been met. Blocks may be removed by the District if found near water, over-utilized areas, riparian bottoms, or roads.

Page 3

Every time blocks are placed on the allotment they will be put on a different site. Do not use the same area used in previous years. Blocks will be placed on hard ground not susceptible to erosion.

VI. RANGE IMPROVEMENTS

No new Improvements are scheduled this fiscal year. Normal maintenance of improvements on your allotment is your responsibility and should be done as needed.

VII. SHORT-AGE CALF POLICY

The short-age calf policy for the Forest was established January 31, 1991, by the Regional Forester in FSM 2238.11a. For seasonal permits, the following defines what will count and be paid for:

All animals six months of age or older at the time of entering the allotment, those animals which will become twelve months of age during the grazing season, and all weaned animals regardless of age.

VIII. PERMIT CONDITIONS

This Annual Operating Provision is a part of the Term Grazing Permit as provided for in Part 2, Section 8(a). It complies with the standards and guidelines found in the Forest Plan.

Failure to comply with any of the terms and conditions specified in Parts 1, 2, and 3 of your Term Grazing Permit may result in suspension or cancellation, in whole or in part, after written notice. This is found in Part 1, Section 3, of your permit.

Toni L. Strauss Date 10-4-07
TONI STRAUSS, District Ranger

Daryl A. Wolfswinkel Date 10/12/07
DARYL A. WOLFSWINKEL, Permittee

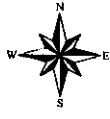
Enclosures:

A. Map of key forage monitoring areas.

Cedar Springs Allotment

Range Improvements and Monitor Points

Safford Ranger District
Coronado National Forest



0.25 0.5 1 Miles

The Permittee is responsible for maintenance of improvements highlighted and/or labeled in red

Page 12 of 14
Permit # 50466

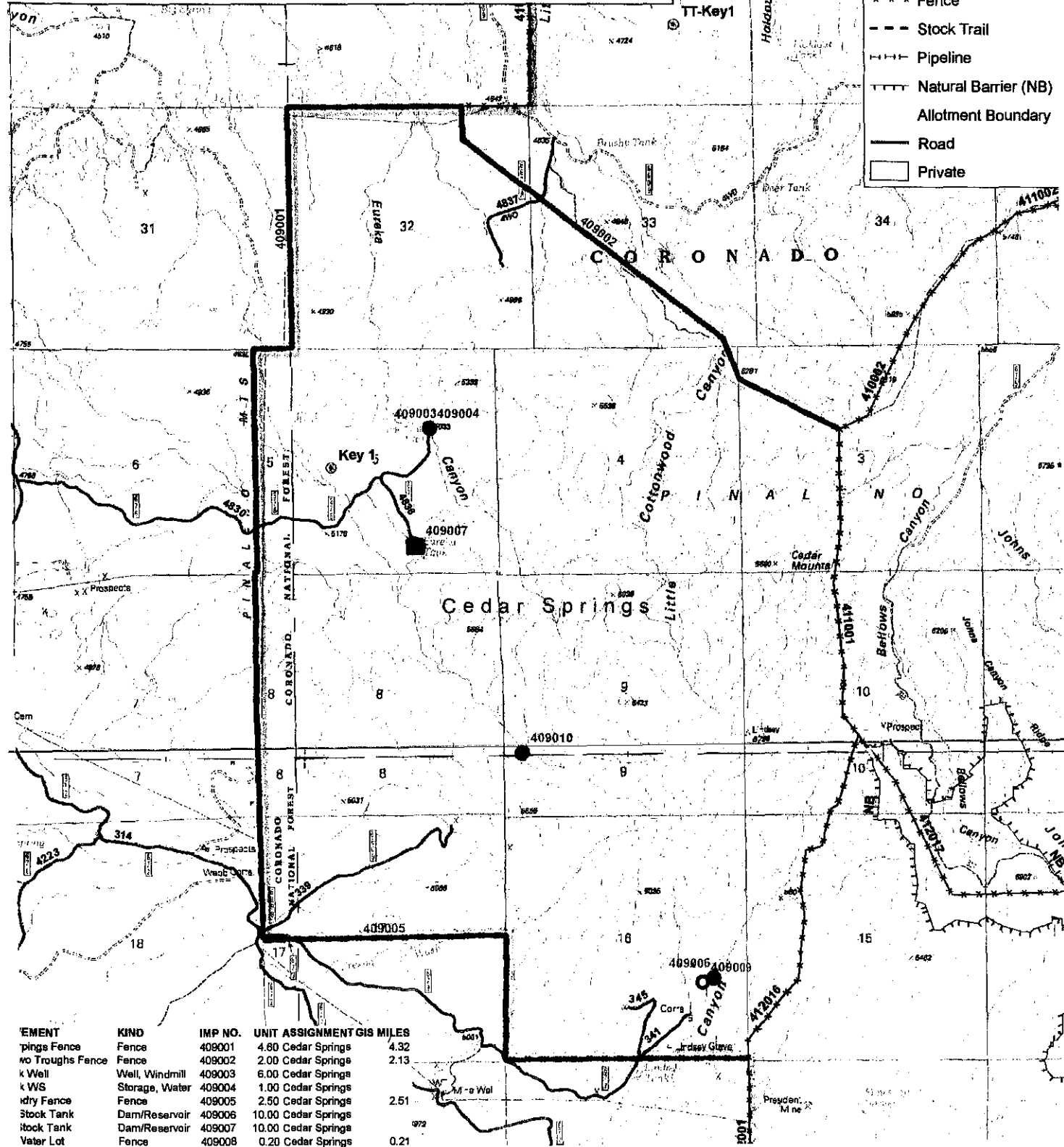
This map is a part of Grazing Permit No. # 50466
Issued to 76 RANCH CATTLE CO., L.L.C.
on 01/19/2007
by SHARON WALLACE
and shows the allotment(s) specified in the permit.

Disclaimer Statement

The USDA Forest Service uses the most current and complete data available. GIS data and product accuracy may vary. Using GIS products for purposes other than those for which they were intended may yield inaccurate or misleading results. The USDA Forest Service reserves the right to correct, update, modify, or replace GIS products without notification. This map is not a legal land title or ownership document. Public lands are subject to change and leasing, and may have access restrictions; check with local offices. Obtain permission before entering private land. Map created 03/03/07 by inoving plot: cosp_rmgimp24k13r18.pdf

Legend

- Monitor Point
- Range Improvements**
- Corral
- ⊗ Stock Tank
- ⊕ Spring, Dev
- Storage, Water
- ⊖ Trick Tank
- ⌒ Trough
- Well
- Fence
- - - Stock Trail
- Pipeline
- Natural Barrier (NB)
- Allotment Boundary
- Road
- Private

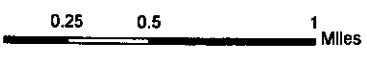


ELEMENT	KIND	IMP NO.	UNIT ASSIGNMENT	GIS MILES
Impings Fence	Fence	409001	4.80 Cedar Springs	4.32
no Troughs Fence	Fence	409002	2.00 Cedar Springs	2.13
Well	Well, Windmill	409003	6.00 Cedar Springs	2.13
WS	Storage, Water	409004	1.00 Cedar Springs	
dry Fence	Fence	409005	2.50 Cedar Springs	2.51
Stock Tank	Dam/Reservoir	409006	10.00 Cedar Springs	
Stock Tank	Dam/Reservoir	409007	10.00 Cedar Springs	
Water Lot	Fence	409008	0.20 Cedar Springs	0.21

Two Troughs Allotment

Range Improvements and Monitor Points

Safford Ranger District
Coronado National Forest



The Permittee is responsible for maintenance of improvements highlighted and/or labeled in red

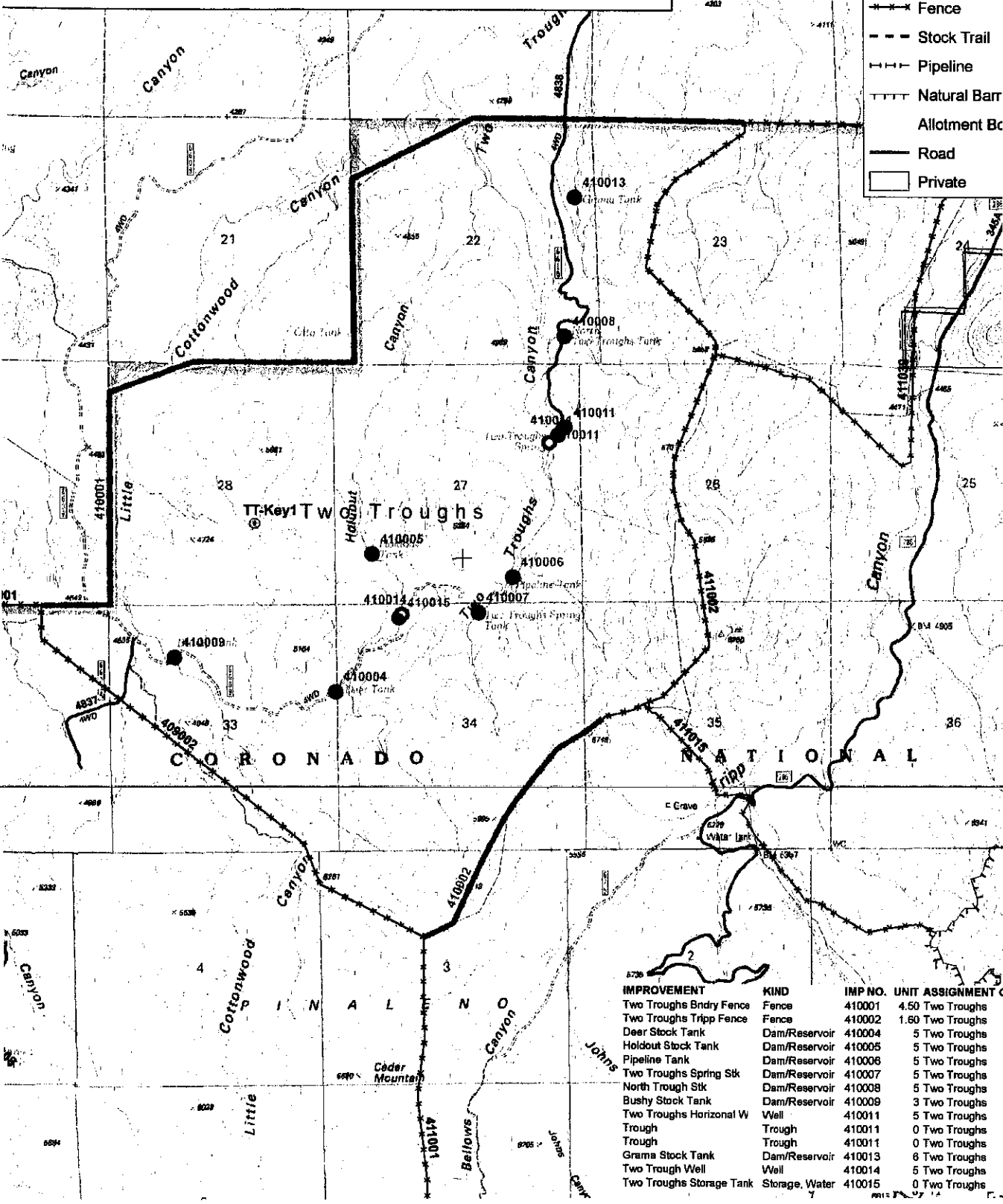
Page 14 of 14
Permit # 50446

This map is a part of Grazing Permit No. # 50446
Issued to THE RANCH CATTLE CO., L.L.C.
on 0119 2007
by SHARON WALLACE
and shows the allotment(s) specified in the permit.

Disclaimer Statement
The USDA Forest Service uses the most current and complete data available. GIS data and product accuracy may vary. Using GIS products for purposes other than those for which they were intended may yield inaccurate or misleading results. The USDA Forest Service reserves the right to correct, update, modify, or replace GIS products without notification. This map is not a legal land line or ownership document. Public lands are subject to change and leasing, and may have access restrictions; check with local offices. Obtain permission before entering private land. Map created 03/30/07 by nvoving plot: twr_mgimp24k13r18.pdf

Legend

- Monitor Point
- Range Improvements**
- Corral
- Stock Tank
- Spring, Dev
- Storage, Wa
- ▽ Trick Tank
- Trough
- Well
- Fence
- - - Stock Trail
- Pipeline
- Natural Barr
- Allotment Bc
- Road
- Private



IMPROVEMENT	KIND	IMP NO.	UNIT ASSIGNMENT
Two Troughs Bndry Fence	Fence	410001	4.50 Two Troughs
Two Troughs Tripp Fence	Fence	410002	1.60 Two Troughs
Deer Stock Tank	Dam/Reservoir	410004	5 Two Troughs
Holdout Stock Tank	Dam/Reservoir	410005	5 Two Troughs
Pipeline Tank	Dam/Reservoir	410006	5 Two Troughs
Two Troughs Spring Stk	Dam/Reservoir	410007	5 Two Troughs
North Trough Stk	Dam/Reservoir	410008	5 Two Troughs
Bushy Stock Tank	Dam/Reservoir	410009	3 Two Troughs
Two Troughs Horizontal W	Well	410011	5 Two Troughs
Trough	Trough	410011	0 Two Troughs
Trough	Trough	410011	0 Two Troughs
Grama Stock Tank	Dam/Reservoir	410013	6 Two Troughs
Two Trough Well	Well	410014	5 Two Troughs
Two Troughs Storage Tank	Storage, Water	410015	0 Two Troughs

Seventy-Six Allotment

Range Improvements and Monitor Points

Safford Ranger District
Coronado National Forest

The Permittee is respon
improvements highlighte

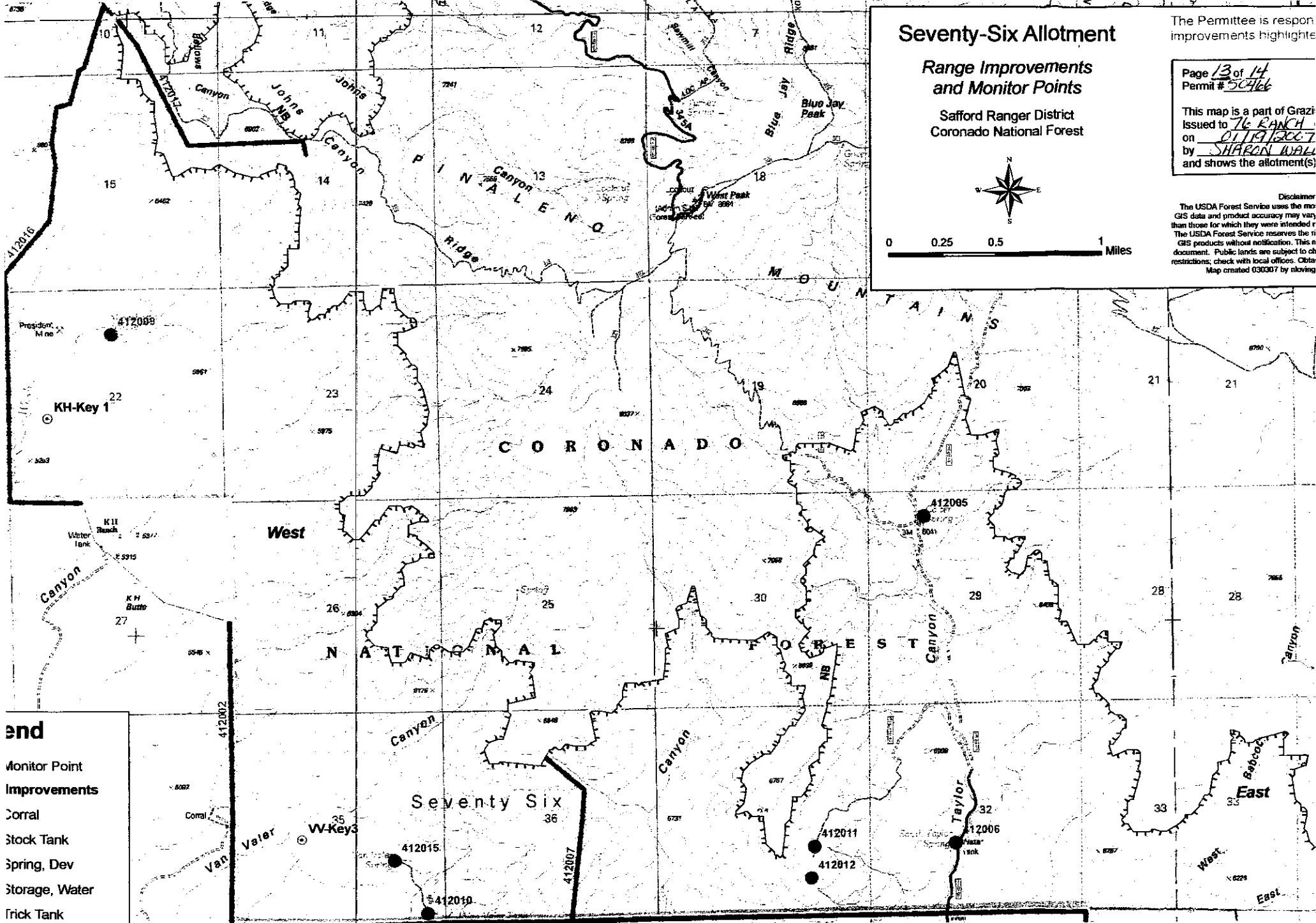
Page 13 of 14
Permit # 50466

This map is a part of Grazi
Issued to 76 RANCH
on 01/19/2007
by SHARON WAL
and shows the allotment(s)



0 0.25 0.5 1 Miles

Disclaimer
The USDA Forest Service uses the mo
GIS data and product accuracy may vary
than those for which they were intended.
The USDA Forest Service reserves the ri
GIS products without notification. This n
document. Public lands are subject to ch
restrictions; check with local offices. Obta
Map created 03/30/07 by a/moving



end

- Monitor Point
- Improvements
- Corral
- Stock Tank
- Spring, Dev
- Storage, Water
- Frick Tank